
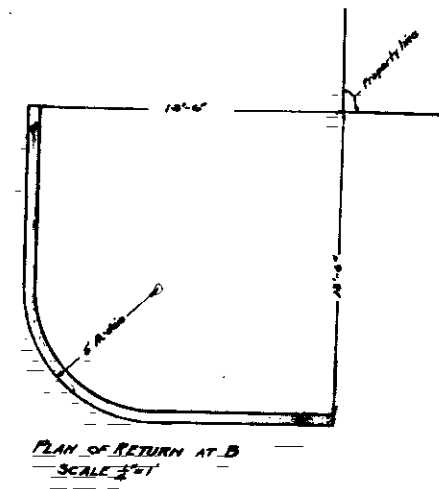
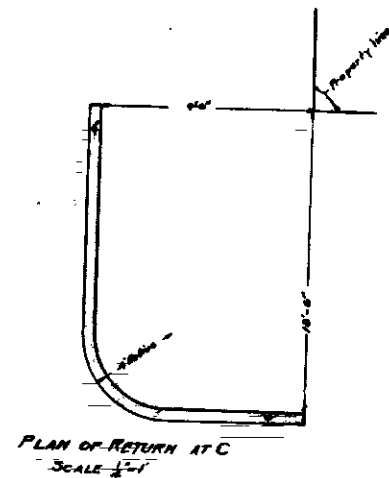


No. 100  
 PLAN AND SECTION  
 SHOWING  
 CURB  
 TO BE CONSTRUCTED ON  
 ALLEN STREET FROM THIRD TO FIFTH STREET  
 SCALE 1"=40' JUNE 23, 1910.



**Abbreviations:**  
 The mark (L) means feet or feet.  
 The mark (I) means inch or inches.  
 The mark (N) means north.  
 The mark (S) means south.  
 The mark (No.) means number.  
 Concrete in section shown thus [hatched pattern] curb to be constructed shown thus [solid line] curb now shown thus [dashed line] in green



Note: curbs on Third and First streets 4' in 1910  
 south of First street 2' in 1910

